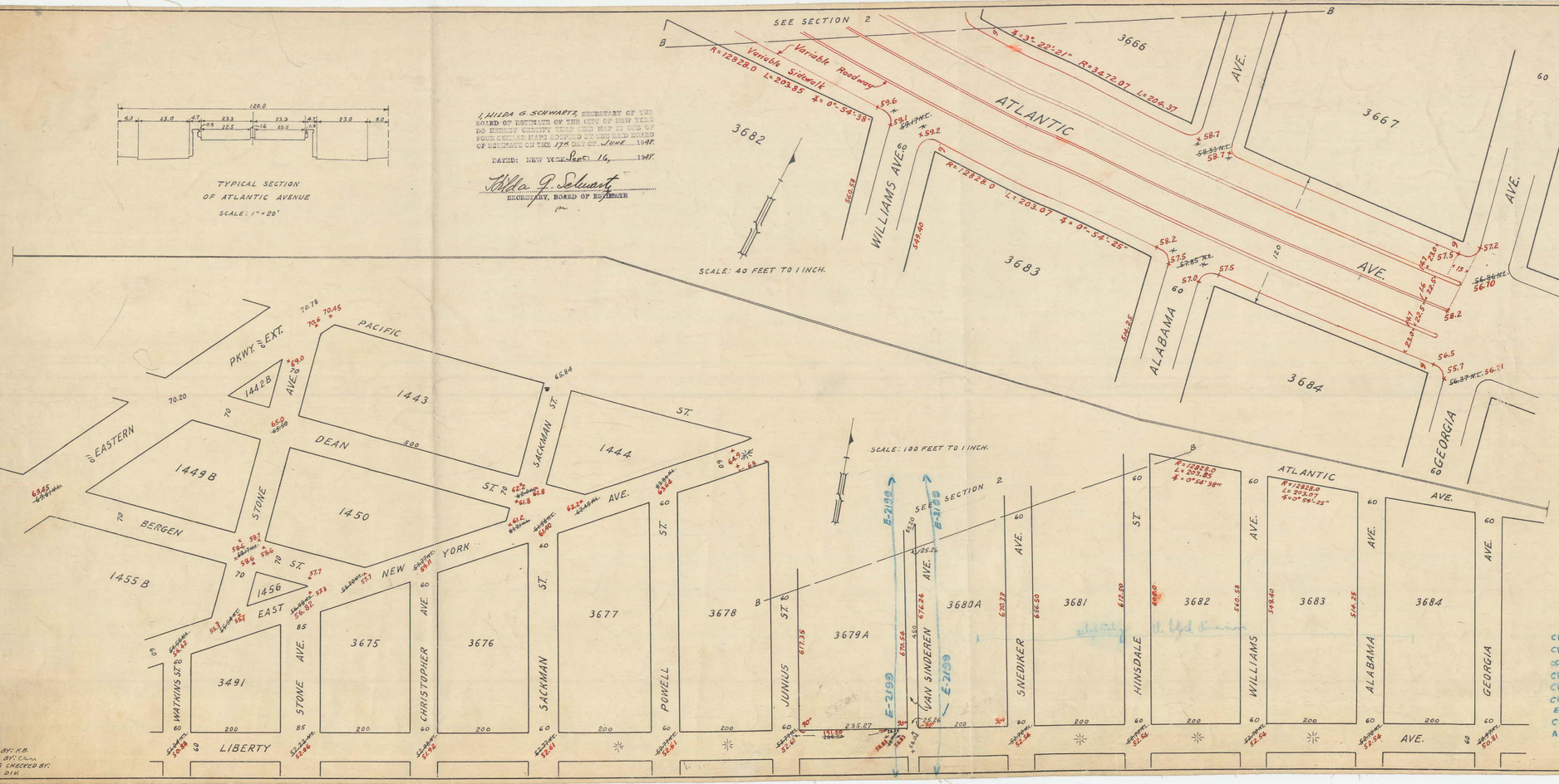
MAP IN 3 SECTIONS
SECTION 1
SEE SECTION 2
ATLANTIC
AVE.
WILLIAMS AVE.
ALABAMA
GEORGIA
Variable Sidewalk
Variable Roadway
R=12828.0 L=203.83 Δ=0°-54'-38"
R=12828.0 L=203.07 Δ=0°-54'-25"
R=3872.07 L=204.37
3666
3667
3682
3683
3684
SCALE: 40 FEET TO 1 INCH.
SCALE: 100 FEET TO 1 INCH.
PACIFIC
DEAN
ST.
SACKMAN ST.
PKWY. EXT.
EASTERN
BERGEN
STONE
NEW YORK
EAST
LIBERTY
WATKINS ST.
STONE AVE.
CHRISTOPHER AVE.
POWELL ST.
JUNIUS ST.
VAN SINDEREN AVE.
SNEDIKER AVE.
HINSDALE ST.
1442B
1443
1444
1449B
1450
1455B
1456
3491
3675
3676
3677
3678
3679A
3680A
3681
E-2199
TYPICAL SECTION
OF ATLANTIC AVENUE
SCALE: 1" = 20'
I, HILDA G. SCHWARTZ, SECRETARY OF THE BOARD OF ESTIMATE OF THE CITY OF NEW YORK DO HEREBY CERTIFY THAT THIS MAP IS ONE OF FOUR MAPS ADOPTED BY THE BOARD OF ESTIMATE ON THE 17th DAY OF JUNE 1947.
DATED: NEW YORK Sept. 16, 1947.
SECRETARY, BOARD OF ESTIMATE
Note:
Solid black lines and figures indicate those heretofore established and retained.
Solid red lines and figures hereby established supersede lines and figures heretofore established.
Street lines and figures heretofore established and hereby eliminated are shown thus ~~1234~~.
Fine full red lines and figures within street areas indicate surface roadway and sidewalk treatment.
Grades refer to Highway Datum which is 2.56 feet above U.S.C. & G.S. Datum and apply to the top of curb at the curb line intersections and elsewhere at the top of curb on either side, except where otherwise indicated.
The grades between points at which elevations are shown shall be straight lines.
67.25 Indicates grade heretofore established and hereby retained.
~~64.61~~ Indicates grade heretofore established and hereby abolished.
~~56.61 N.L.~~ Indicates grade heretofore established and hereby abolished in New Lots Datum which is 2.40 feet above U.S.C. & G.S. Datum.
58.2 Indicates grade hereby established.
Indicates summit not calculated, Rate equals 6" per 100 feet. heretofore established and hereby retained.
Indicates summit not calculated, Rate equals 6" per 100 feet heretofore established and hereby abolished.
~~1342%~~ Indicates crowns having same rate of grade on each side heretofore established and hereby abolished.
Indicates direction of flow in special gutter construction hereby established.
Fine red dashed lines and figures indicate roadway and sidewalk treatment in underpasses.
~~63.6~~ Indicates underpass or subsurface grades hereby established.
app by CPC Nov. 6/46 (24)
app by Bd of E June 17/48 (134A)
CITY OF NEW YORK
BOROUGH OF BROOKLYN
OFFICE OF THE PRESIDENT
BUREAU OF HIGHWAYS AND SEWERS
MAP
SHOWING A CHANGE IN THE STREET SYSTEM BY WIDENING
EAST NEW YORK AVENUE
BETWEEN JUNIUS STREET AND ALABAMA AVENUE
AND
ATLANTIC AVENUE
BETWEEN NEW ATLANTIC AVENUE AND VAN SINDEREN AVENUE
AND
ESTABLISHING THE ROADWAY TREATMENT AND ADJUSTING THE GRADES IN THE TERRITORY BOUNDED BY EASTERN PARKWAY EXTENSION, HERKIMER STREET, FULTON STREET, ALABAMA AVENUE, ATLANTIC AVENUE, GEORGIA AVENUE, LIBERTY AVENUE WATKINS STREET, EAST NEW YORK AVENUE, STONE AVENUE AND BERGEN STREET
AND BY ELIMINATING THE LINES OF
NEW ATLANTIC AVENUE
FROM ATLANTIC AVENUE TO EAST NEW YORK AVENUE
DATED: NEW YORK, FEB. 20, 1946
CP-253 - ALIGNMENT CHANGE - OK - JULY 28, 1938.
CP-462 - LINES & GRADES - WITHDRAWN 5-4-39 (61)
CP-927 - LINES & GRADES - OK - 12-18-46 (1A)
PRESIDENT-BOROUGH OF BROOKLYN
CHIEF ENGINEER
CP-930 - LINES & GRADES - WITHDRAWN - 4-4-40 (235)
CP-1437 - LINES & GRADES - OK - JUNE 6, 1940 (148A)
CP-2181 - LINE CHANGE - OK - Nov. 7, 1941 (164)
E-2199 - GRADES - OK - 6-10-1921.
C-4065 - LINES & GRADES - OK - 5-1-1913.
A-2056 - LINE CHANGES - OK - 3-23-1906
DIVISION OF STREET PLAN RECORDS
APPROVED:
SENIOR CIVIL ENGINEER IN CHARGE
DRAWN BY: R.B.
COMPD. BY:
GRADES CHECKED BY:
COMPD. DIV.
W-101

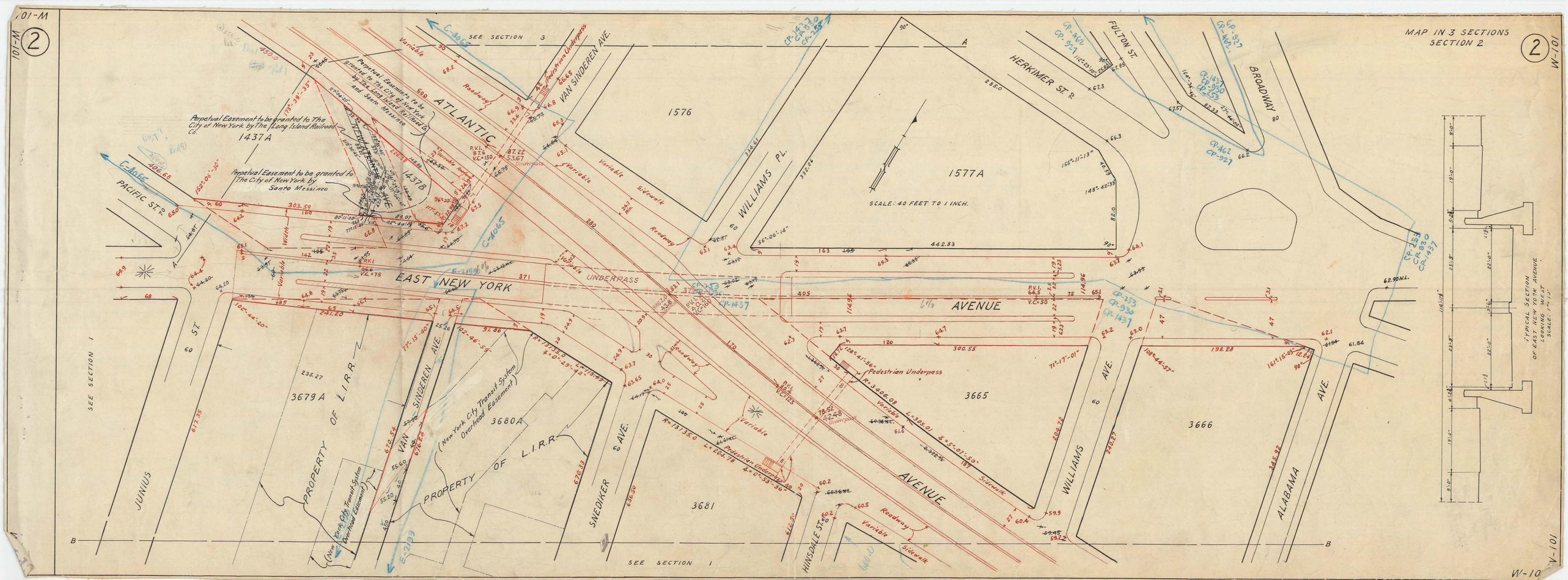
MAP IN 3 SECTIONS
SECTION 2
SCALE: 40 FEET TO 1 INCH.
SEE SECTION 3
SEE SECTION 1
ATLANTIC
AVENUE
EAST NEW YORK
UNDERPASS
PACIFIC ST.
JUNIUS ST.
VAN SINDEREN AVE.
SNEDIKER AVE.
HINSDALE ST.
WILLIAMS PL.
WILLIAMS AVE.
HERKIMER ST.
FULTON ST.
BROADWAY
ALABAMA AVE.
PROPERTY OF L.I.R.R.
Perpetual Easement to be granted to The City of New York by The Long Island Railroad Co.
Perpetual Easement to be granted to The City of New York by Santo Messineo
Perpetual Easements to be granted to The City of New York by The Long Island Railroad and Santo Messineo
(New York City Transit System Overhead Easement)
Pedestrian Underpass
Roadway
Sidewalk
Variable
1576
1577A
1437A
1437B
3679A
3680A
3681
3665
3666
TYPICAL SECTION OF EAST NEW YORK AVENUE
SCALE: 1" = 1'-0"

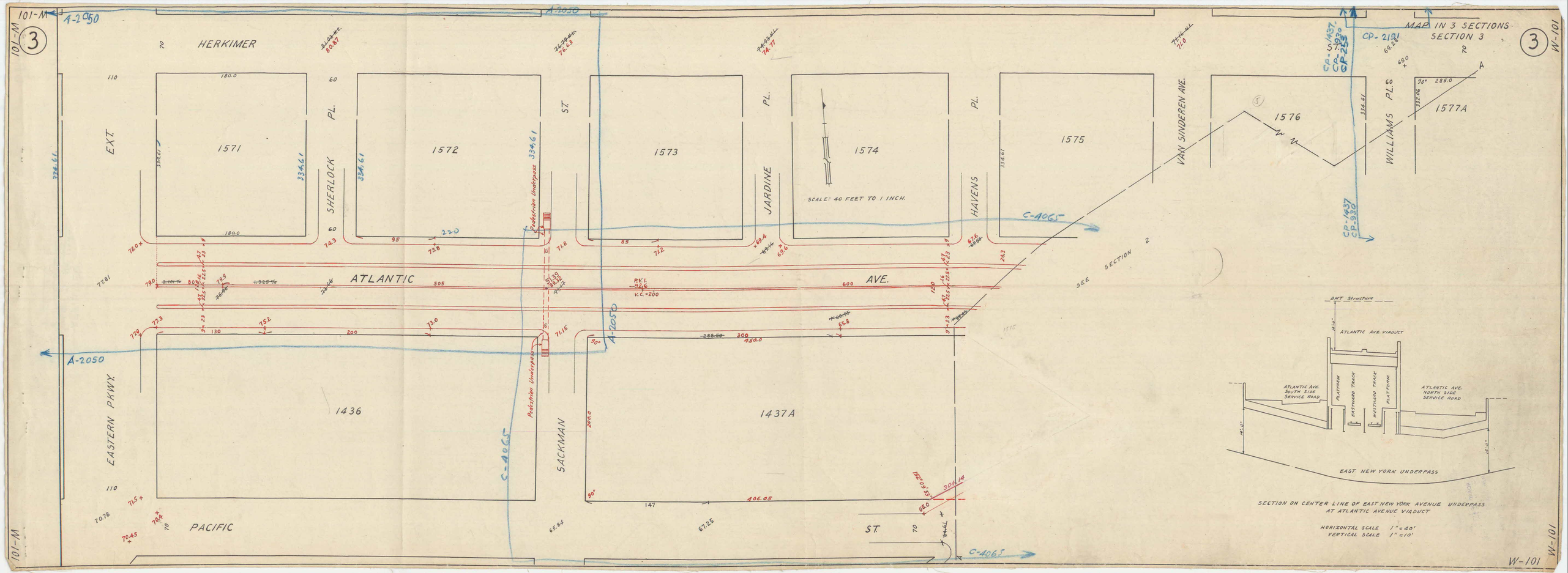
101-M
3
A-2050
HERKIMER
EXT.
SHERLOCK
PL.
ST.
JARDINE
HAVENS
VAN SINDEREN AVE.
WILLIAMS PL.
1571
1572
1573
1574
1575
1576
1577A
1436
1437A
ATLANTIC
AVE.
EASTERN PKWY.
PACIFIC
SACKMAN
Pedestrian Underpass
SCALE: 40 FEET TO 1 INCH.
C-4065
CP-2191
CP-1437
CP-930
CP-1437
CP-930
CP-2191
MAP IN 3 SECTIONS
SECTION 3
SEE SECTION 2
BMT Structure
ATLANTIC AVE. VIADUCT
ATLANTIC AVE. SOUTH SIDE SERVICE ROAD
PLATFORM
EASTBOUND TRACK
WESTBOUND TRACK
PLATFORM
ATLANTIC AVE. NORTH SIDE SERVICE ROAD
EAST NEW YORK UNDERPASS
SECTION ON CENTER LINE OF EAST NEW YORK AVENUE UNDERPASS AT ATLANTIC AVENUE VIADUCT
HORIZONTAL SCALE 1" = 40'
VERTICAL SCALE 1" = 10'
W-101