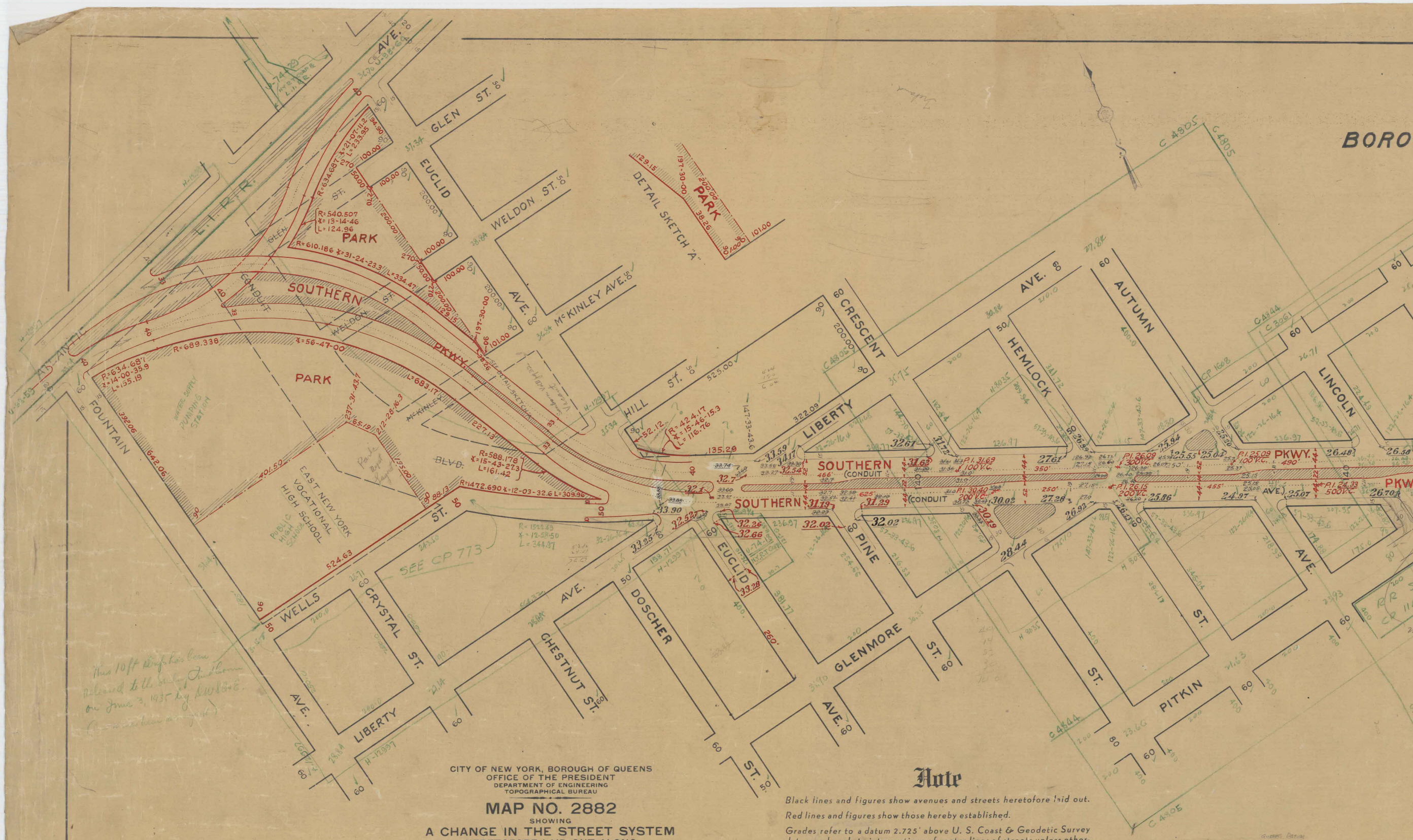
BORO
ATLANTIC AVE.
L.I.R.R.
GLEN ST.
EUCLID AVE.
WELDON ST.
McKINLEY AVE.
DETAIL SKETCH "A"
PARK
SOUTHERN PKWY.
CONDUIT
PARK
FOUNTAIN AVE.
EAST NEW YORK VOCATIONAL HIGH SCHOOL
BLVD.
WELLS ST.
CRYSTAL ST.
LIBERTY AVE.
CHESTNUT ST.
DOSCHER ST.
HILL ST.
CRESCENT
LIBERTY
HEMLOCK
AUTUMN AVE.
LINCOLN AVE.
SOUTHERN (CONDUIT
SOUTHERN (CONDUIT AVE.)
PINE
EUCLID
GLENMORE AVE.
PITKIN
SEE CP 773
C 4805
C 4844
PKWY.
PKW

CITY OF NEW YORK, BOROUGH OF QUEENS
OFFICE OF THE PRESIDENT
DEPARTMENT OF ENGINEERING
TOPOGRAPHICAL BUREAU

MAP NO. 2882

SHOWING

A CHANGE IN THE STREET SYSTEM
HERETOFORE LAID OUT ALONG
SOUTHERN PARKWAY
FROM ATLANTIC AVENUE TO COHANCY STREET
80TH STREET
FROM SUTTER AVENUE TO NORTH CONDUIT AVENUE, AND
88TH STREET
BETWEEN ALBERT ROAD AND NORTH CONDUIT AVENUE
AND ESTABLISHING SEVERAL PARKS ADJOINING THE PARKWAY
IN BROOKLYN AND QUEENS

NEW YORK, OCT. 7TH 1941
SCALE 1" = 80'

Charles M Powell
ENGINEER IN CHARGE,
TOPOGRAPHICAL BUREAU, QUEENS

CHIEF ENGINEER,
OF HIGHWAYS & SEWERS, BROOKLYN

CONSULTING ENGINEER,
BOROUGH OF QUEENS

PRESIDENT,
BOROUGH OF QUEENS

Arthur R Ebel
Acting PRESIDENT,
BOROUGH OF BROOKLYN

COMMISSIONER OF PARKS,
CITY OF NEW YORK

App by CPC Jan 14/42 (16)
App. by Bd. of E. Aug. 23/45 (20-B)

Note

Black lines and figures show avenues and streets heretofore laid out.

Red lines and figures show those hereby established.

Grades refer to a datum 2.725' above U. S. Coast & Geodetic Survey datum and apply to intersections of center lines of streets unless otherwise indicated, and are shown thus: **16.0**

Grades hereby abolished are shown thus: ~~12.0~~

Grades in Brooklyn refer to a highway datum which is 2.56 feet above M. S. L., U. S. C. & G. S. Datum and are shown thus: 30.02

All figures in Brooklyn are in "New Lots Standard"

Street lines heretofore established and hereby discontinued are shown thus: — — —

Park areas hereby established are shown thus: ▨ PARK

I, Hilda G. Schwartz, Secretary of the Board of Estimate of the City of New York, do hereby certify that this map is one of four similar maps adopted by the said Board of Estimate on the 23rd day of August 1945

Dated: New York, May 15, 1946

Hilda G. Schwartz
Secretary, Board of Estimate

Computed by F.H., H.S.
Compared by R.B., J.McG.
Inspected by
Drawn by A.H.
Comp. by J.McK
Color Comp. by

T. B. Q. No. 2882

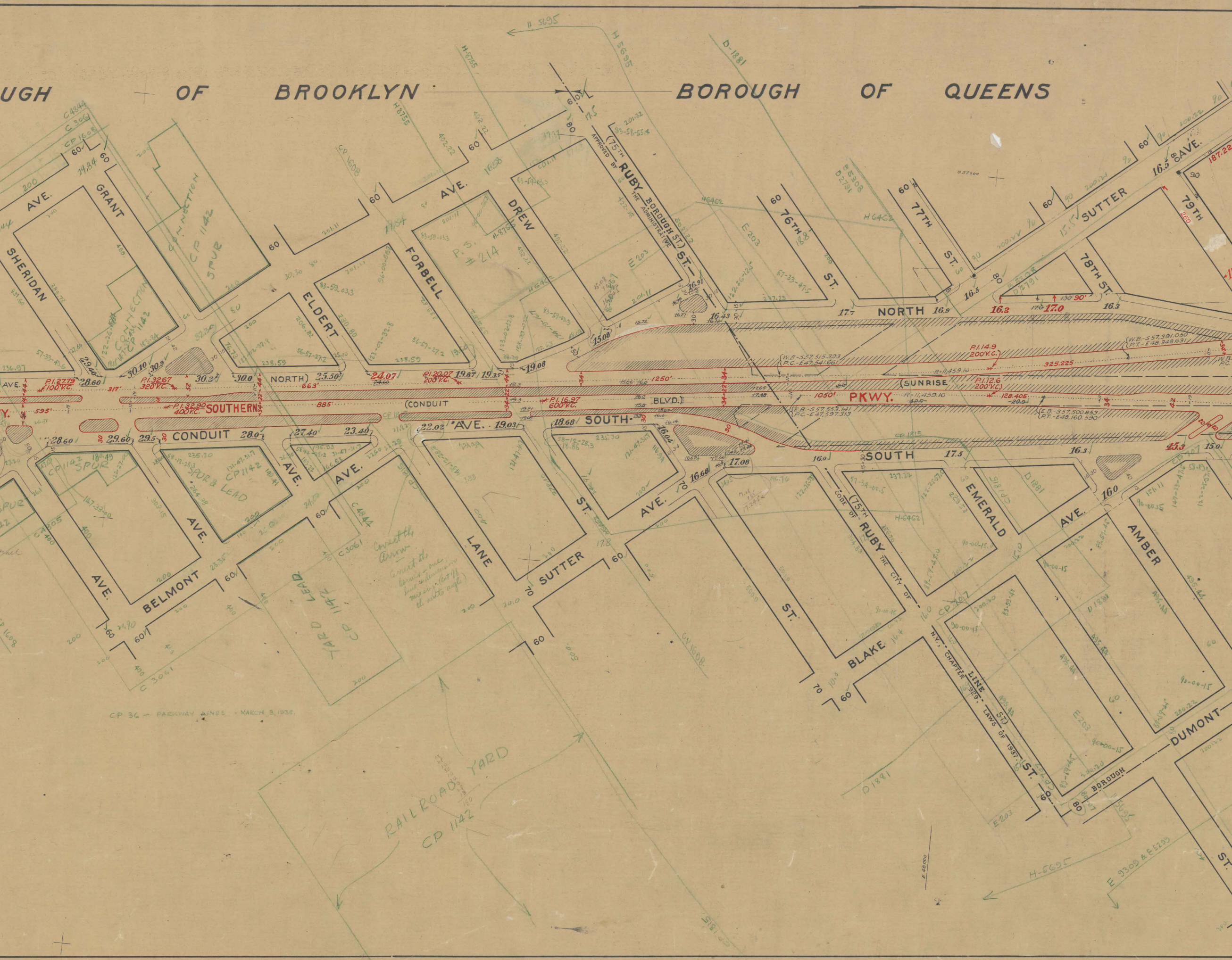

UGH OF BROOKLYN
BOROUGH OF QUEENS
SHERIDAN AVE.
GRANT AVE.
DREW ST.
FORBELL ST.
ELDERT LANE
RUBY ST. (75TH ST.) BOROUGH APPROVED BY THE ADMINISTRATIVE CODE OF THE CITY OF N.Y.
76TH ST.
77TH ST.
78TH ST.
79TH ST.
SUTTER AVE.
NORTH CONDUIT AVE.
SOUTH CONDUIT AVE.
SOUTHERN PKWY.
(CONDUIT BLVD.)
(SUNRISE PKWY.)
NORTH
SOUTH
BELMONT AVE.
EMERALD ST.
AMBER ST.
BLAKE AVE.
DUMONT AVE.
BOROUGH LINE N.Y. CHAPTER 929 LAWS OF 1937
P.S. #214
CONNECTION CP 1142
CONNECTION CP 1142 SPUR
SPUR & LEAD CP 1142
YARD LEAD CP 1142
RAILROAD YARD CP 1142
Correct the Arrow
Correct the bearing on one line & dimension missing. Rotate the right angle.
CP 36 — PARKWAY LINES — MARCH 3, 1938.
P.I. 27.79 100' V.C.
P.I. 32.67 320' V.C.
P.I. 32.90 400' V.C.
P.I. 20.07 200' V.C.
P.I. 16.97 600' V.C.
P.I. 14.9 200' V.C.
P.I. 12.6 200' V.C.
R=11,459.16
W.B.-S57,515.333 P.C.-E47,541.661
E.B.-S57,555.141 P.C.-E47,597.313
W.B.-S57,391.050 P.T.-E48,348.631
E.B.-S57,500.653 P.T.-E48,160.590
H-5695
D-1881
E 9303 & E 5293

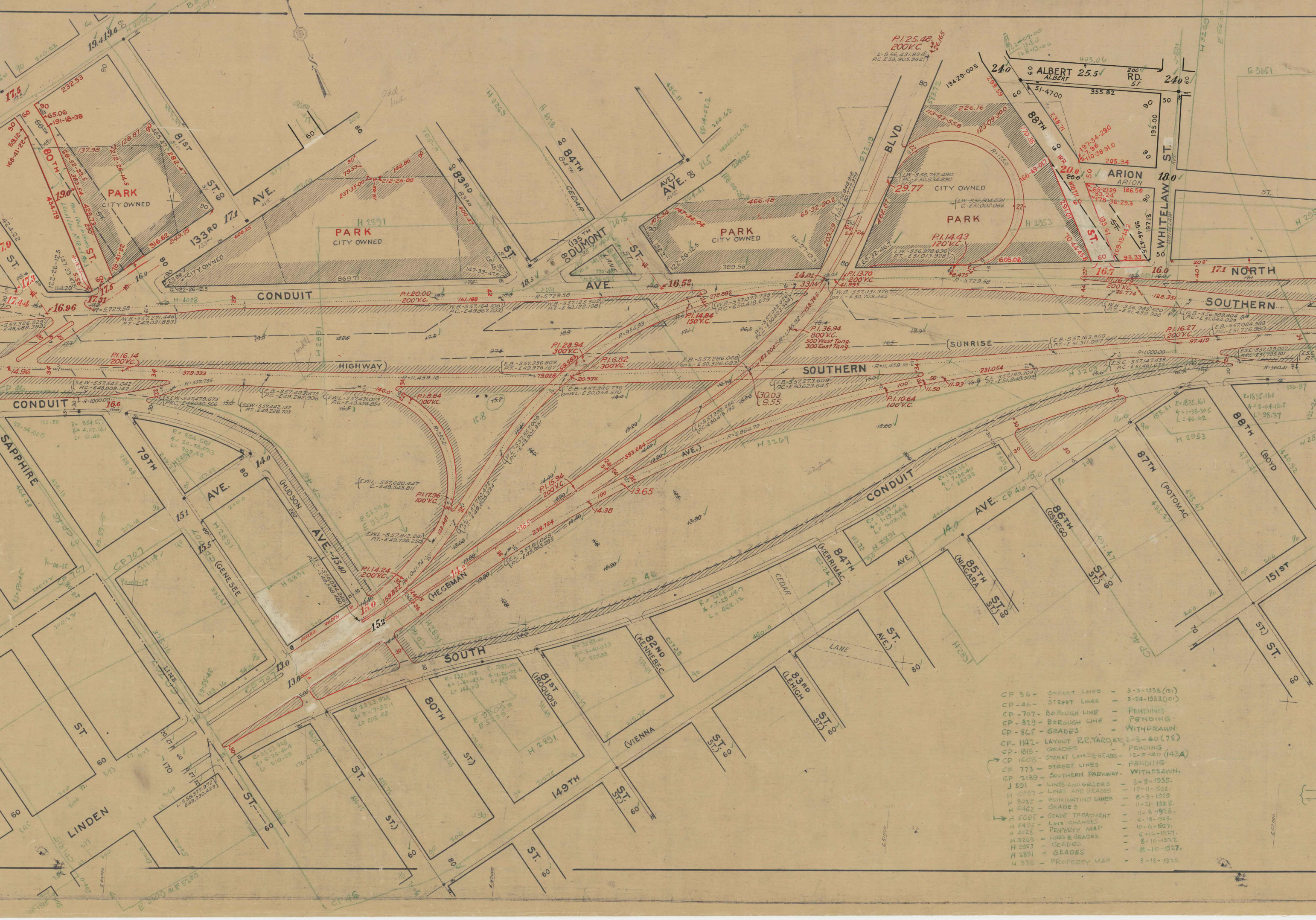
CONDUIT AVE.
NORTH CONDUIT
SOUTHERN
(SUNRISE
SOUTHERN HIGHWAY
CONDUIT
SOUTH CONDUIT AVE.
BLVD.
PARK CITY OWNED
ALBERT RD.
ARION ST.
WHITELAW ST.
88TH ST.
133RD AVE.
81ST ST.
80TH ST.
83RD ST.
84TH AVE.
(135TH DUMONT AVE.
CEDAR
SAPPHIRE ST.
79TH AVE.
(HUDSON AVE.
(GENESEE
(HEGEMAN AVE.)
LINDEN ST.
149TH ST.
(VIENNA ST.)
81ST (IROQUOIS ST.)
82ND (KENNEBEC
83RD (LEHIGH ST.)
84TH (MERRIMAC AVE.)
85TH (NIAGARA ST.)
86TH (OSWEGO ST.)
87TH (POTOMAC
88TH (BOYD
151ST ST.
LANE
LINE
CP 46
CP 707
H 2891
H 2953
H 3269
H 4028
CP 2330 (CP 2882)

CP 36 -	STREET LINES. -	3-3-1938 (131)
CP-46-	STREET LINES -	3-24-1938 (101)
CP-707-	BOROUGH LINE -	PENDING
CP-329-	BOROUGH LINE -	PENDING
CP-865-	GRADES -	WITHDRAWN
CP-1142-	LAYOUT R.R. YARD, ETC,	2-8-40 (78)
CP-1815-	GRADES -	PENDING
CP 1608-	STREET LINES & GRADES -	12-5-40 (143A)
CP 773 -	STREET LINES -	PENDING
CP 2189 -	SOUTHERN PARKWAY -	WITHDRAWN.
J 591 -	LINES AND GRADES -	3-8-1935.
H 12097 -	LINES AND GRADES -	10-11-1932.
H 8035 -	ELIMINATING LINES -	8-3-1929
H 6462 -	GRADES -	11-21-1928.
H 5685 -	GRADE TREATMENT -	11-8-1928.
H 5495 -	LINE CHANGES -	6-18-1928.
H 4028 -	PROPERTY MAP -	10-6-1927.
H 3269 -	LINES & GRADES -	6-16-1927.
H 2953 -	GRADES -	8-10-1927.
H 2891 -	GRADES -	8-10-1927.
H 336 -	PROPERTY MAP -	3-18-1926

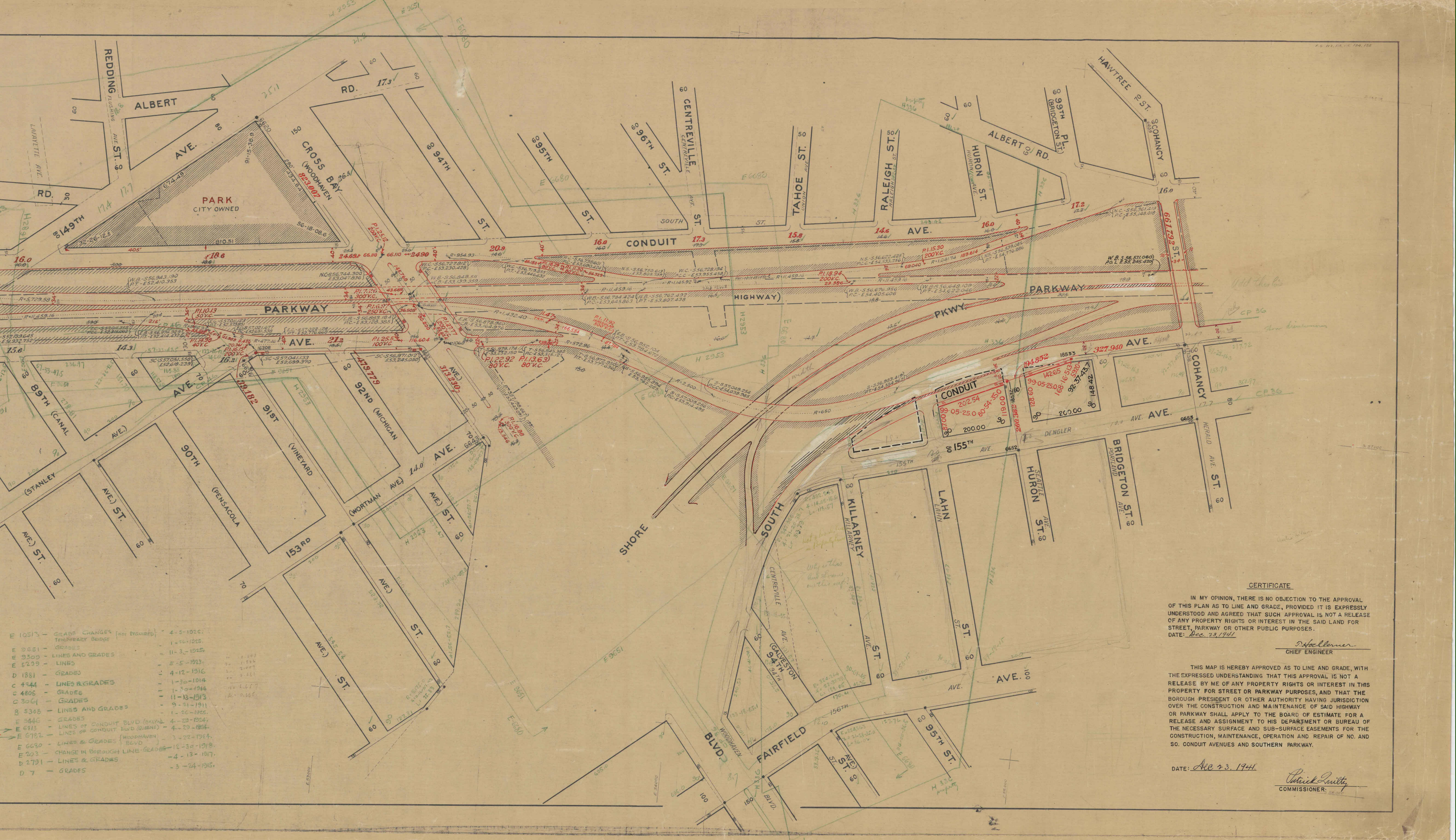

REDDING ST.
FLUSHING AVE.
ALBERT RD.
LAFAYETTE AVE.
AVE.
RD.
149TH
PARK
CITY OWNED
CROSS BAY (WOODHAVEN
94TH ST.
95TH ST.
96TH ST.
CENTREVILLE ST.
SOUTH CONDUIT AVE.
TAHOE ST.
UNION AVE.
RALEIGH ST.
HURON ST.
99TH PL. (BRIDGETON ST.)
ALBERT RD.
HAWTREE ST.
COHANCY ST.
PARKWAY
HIGHWAY)
PKWY.
AVE.
89TH (CANAL AVE.)
(STANLEY AVE.) ST.
90TH (PENSACOLA AVE.) ST.
91ST (VINEYARD AVE.) ST.
92ND (MICHIGAN AVE.) ST.
153RD (WORTMAN AVE) AVE.
SHORE
SOUTH
CONDUIT
155TH AVE.
DENGLER AVE.
BRIDGETON ST. PORTLAND AVE.
HERALD AVE.
HURON ST. SEATTLE AVE.
LAHN ST.
KILLARNEY ST. KILLARNEY AVE.
CENTREVILLE AVE.
94TH (GALVESTON AVE.)
BLVD WOODHAVEN BLVD.
FAIRFIELD AVE.
156TH AVE.
95TH ST.
AVE.) ST.

E 10513	GRADE CHANGES {NOT REQUIRED} TEMPORARY BRIDGE	4-5-1926.
E 9651	GRADES	1-26-1925.
E 9309	LINES AND GRADES	11-3.-1925.
E 5299	LINES	5-5-1923.
D 1881	GRADES	4-12-1916
C 4344	LINES & GRADES	1-30-1914
C 4805	GRADES	1-30-1914
C 3061	GRADES	11-13-1913
B 5308	LINES AND GRADES	9-21-1911
E 9446	GRADES	1-26-1925.
E 6813	LINES OF CONDUIT BLVD (BKLYN)	4-29-1924.
E 6782	LINES OF CONDUIT BLVD (QUEENS)	4-29-1924.
E 6680	LINES & GRADES {WOODHAVEN BLVD}	3-22-1924.
E 203	CHANGE IN BOROUGH LINE-GRADES	12-30-1918.
D 2791	LINES & GRADES	4-13-1917.
D 7	GRADES	3-24-1915.

CERTIFICATE

IN MY OPINION, THERE IS NO OBJECTION TO THE APPROVAL OF THIS PLAN AS TO LINE AND GRADE, PROVIDED IT IS EXPRESSLY UNDERSTOOD AND AGREED THAT SUCH APPROVAL IS NOT A RELEASE OF ANY PROPERTY RIGHTS OR INTEREST IN THE SAID LAND FOR STREET, PARKWAY OR OTHER PUBLIC PURPOSES.

DATE: Dec. 23, 1941

T. Hochlerner
CHIEF ENGINEER

THIS MAP IS HEREBY APPROVED AS TO LINE AND GRADE, WITH THE EXPRESSED UNDERSTANDING THAT THIS APPROVAL IS NOT A RELEASE BY ME OF ANY PROPERTY RIGHTS OR INTEREST IN THIS PROPERTY FOR STREET OR PARKWAY PURPOSES, AND THAT THE BOROUGH PRESIDENT OR OTHER AUTHORITY HAVING JURISDICTION OVER THE CONSTRUCTION AND MAINTENANCE OF SAID HIGHWAY OR PARKWAY SHALL APPLY TO THE BOARD OF ESTIMATE FOR A RELEASE AND ASSIGNMENT TO HIS DEPARTMENT OR BUREAU OF THE NECESSARY SURFACE AND SUB-SURFACE EASEMENTS FOR THE CONSTRUCTION, MAINTENANCE, OPERATION AND REPAIR OF NO. AND SO. CONDUIT AVENUES AND SOUTHERN PARKWAY.

DATE: Dec 23. 1941.

Patrick Quilty
COMMISSIONER

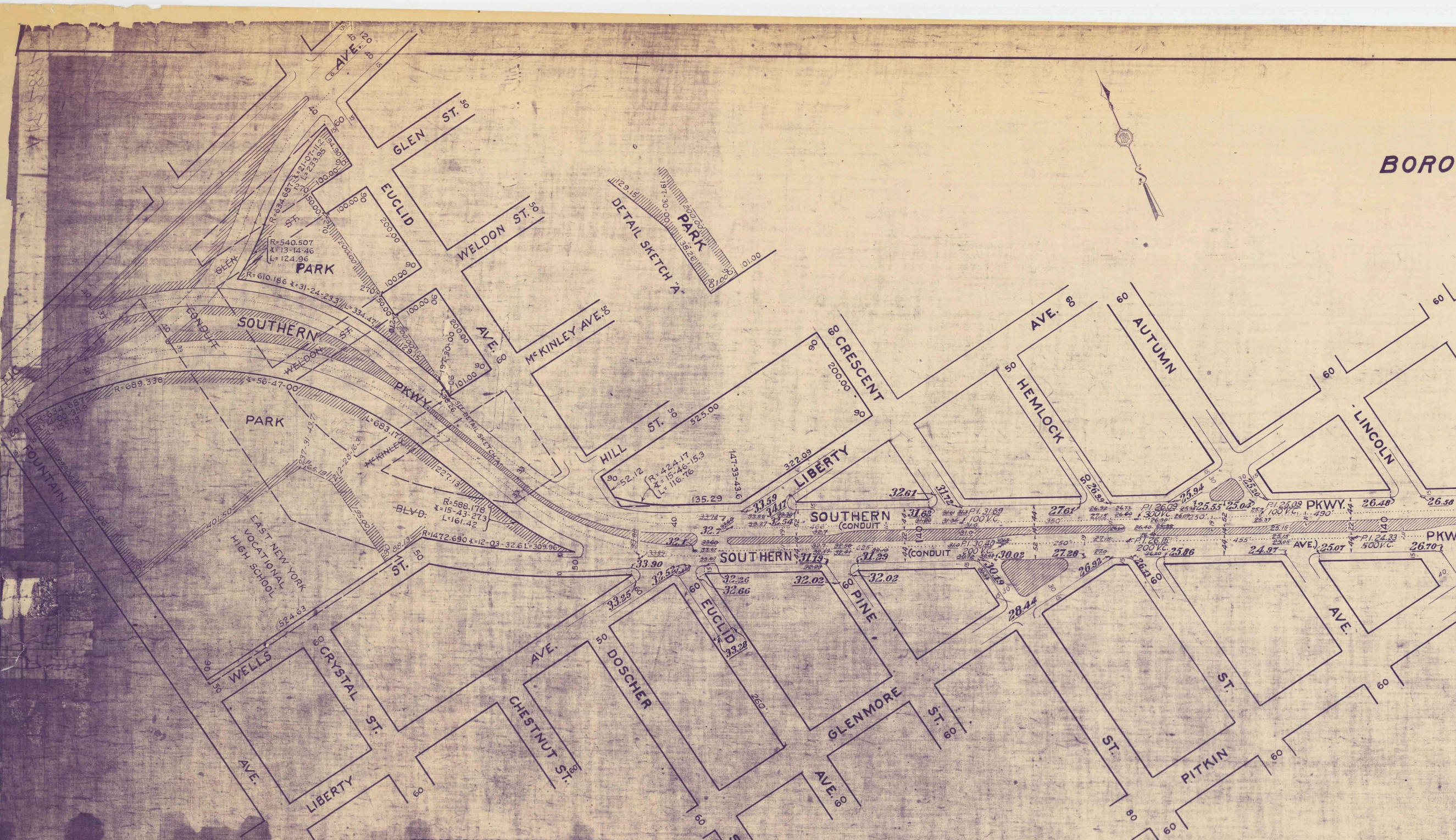
BORO
GLEN ST.
AVE.
EUCLID
WELDON ST.
PARK
DETAIL SKETCH "A"
McKINLEY AVE.
AVE.
HILL ST.
CRESCENT
AVE.
AUTUMN
HEMLOCK
LINCOLN
SOUTHERN
CONDUIT
WELDON
PKWY.
PARK
FOUNTAIN
BLVD.
LIBERTY
SOUTHERN (CONDUIT
SOUTHERN
(CONDUIT
AVE.)
PKWY.
EAST NEW YORK VOCATIONAL HIGH SCHOOL
WELLS
CRYSTAL ST.
ST.
AVE.
DOSCHER
EUCLID
PINE
GLENMORE
ST.
AVE.
ST.
CHESTNUT ST.
ST.
PITKIN
LIBERTY
AVE.
ST.
AVE.

5-22-45

CITY OF NEW YORK, BOROUGH OF QUEENS
OFFICE OF THE PRESIDENT
DEPARTMENT OF ENGINEERING
TOPOGRAPHICAL BUREAU

MAP NO. 2882

SHOWING
A CHANGE IN THE STREET SYSTEM
HERETOFORE LAID OUT ALONG
SOUTHERN PARKWAY
FROM ATLANTIC AVENUE TO COHANCY STREET AND
80TH STREET
FROM SUTTER AVENUE TO NORTH CONDUIT AVENUE, AND
88TH STREET
BETWEEN ALBERT ROAD AND NORTH CONDUIT AVENUE
AND ESTABLISHING SEVERAL PARKS ADJOINING THE PARKWAY
IN BROOKLYN AND QUEENS

NEW YORK, OCT. 7TH 1941
SCALE 1" = 80'

ORIGINAL SIGNED BY CHARLES U POWELL
ENGINEER IN CHARGE,
TOPOGRAPHICAL BUREAU, QUEENS

ORIGINAL SIGNED BY A.J.GRIFFIN
CHIEF ENGINEER,
OF HIGHWAYS & SEWERS, BROOKLYN

CONSULTING ENGINEER,
BOROUGH OF QUEENS

ORIGINAL SIGNED BY GEORGE U. HARVEY

ACTING PRESIDENT,
BOROUGH OF BROOKLYN

Note

Black lines and figures show avenues and streets heretofore laid out.

Red lines and figures show those hereby established.

Grades refer to a datum 2.725' above U. S. Coast & Geodetic Survey datum and apply to intersections of center lines of streets unless otherwise indicated, and are shown thus: **16.0**

Grades hereby abolished are shown thus: ~~12.0~~

Grades in Brooklyn refer to a highway datum which is 2.56 feet above M. S. L., U. S. C. & G. S. Datum and are shown thus: **30.02**

All figures in Brooklyn are in "New Lots Standard"

Street lines heretofore established and hereby discontinued are shown thus: — — —

Park areas hereby established are shown thus: ▨ PARK

I, Hilda G. Schwartz, Secretary of the Board of Estimate of the City of New York, do hereby certify that this map is one of four similar maps adopted by the said Board of Estimate on the 23RD day of August 1945

Dated: New York, MAY 15, 1946

Hilda G. Schwartz

CERTIFICATE

In my opinion, there is no objection to the approval of this plan as to line and grade, provided it is expressly understood and agreed that such approval is not a release of any property rights or interest in the said land for street, parkway or other public purposes.

Date: DEC. 23RD 1941

F. Hochlerner
CHIEF ENGINEER

This map is hereby approved as to line and grade, with the expressed understanding that this approval is not a release by me of any property rights or interest in this property for street or parkway purposes, and that the Borough President or other Authority having jurisdiction over the construction and maintenance of said highway or parkway shall apply to the Board of Estimate for a release and assignment to his department or bureau of the necessary surface and sub-surface easements for the construction, maintenance, operation and repair of No. and So. Conduit Avenues and Southern Parkway.

Date: DEC. 23RD 1941

ORIGINAL SIGNED BY PATRICK QUILTY
COMMISSIONER

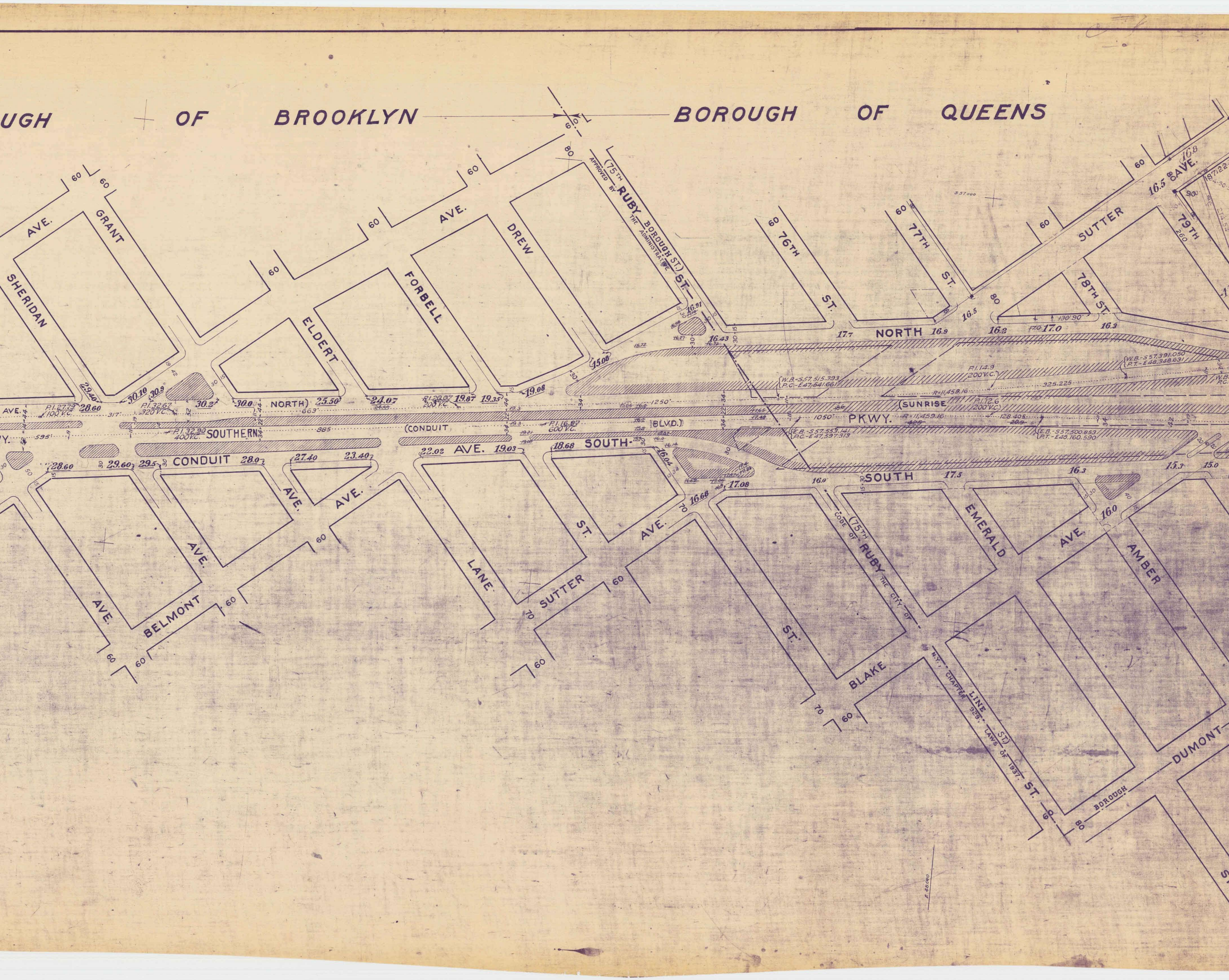
UGH OF BROOKLYN
BOROUGH OF QUEENS
SHERIDAN AVE.
GRANT AVE.
ELDERT AVE.
FORBELL AVE.
DREW AVE.
(75TH ST.) RUBY ST.
APPROVED BY THE ADMINISTRATIVE CODE OF THE CITY OF N.Y., CHAPTER 929, LAWS OF 1937. BOROUGH LINE ST.
76TH ST.
77TH ST.
78TH ST.
79TH ST.
SUTTER AVE.
NORTH
SOUTHERN
(CONDUIT BLVD.)
SOUTH-
CONDUIT AVE.
(SUNRISE PKWY.)
SOUTH
BELMONT AVE.
LANE
SUTTER AVE.
EMERALD ST.
AMBER ST.
BLAKE AVE.
DUMONT AVE.
BOROUGH
60
70
80
P.I. 27.73 100' V.C.
P.I. 32.62 320' V.C.
P.I. 32.90 400' V.C.
P.I. 20.07 200' V.C.
P.I. (6.87 600' V.C.
P.I. 14.9 200' V.C.
P.I. 12.6 200' V.C.
W.B.-S57,515.393 P.C.-E47,641.661
E.B.-S57,553.141 P.C.-E47,597.313
R=11,459.16
W.B.-S57,391.050 P.T.-E48,348.631
E.B.-S57,500.853 P.T.-E48,160.590
1250'
1050'
663'
317'
885'
595'
325.225
128.405
29.40
28.60
30.10
30.9
30.2
30.0
25.50
24.07
19.87
19.35
19.08
15.08
16.97
16.43
17.7
16.9
16.2
17.0
16.3
16.5
16.8
28.60
29.60
29.5
28.0
27.40
23.40
22.02
19.03
18.68
16.04
16.66
17.08
16.0
17.5
16.3
15.3
15.0
16.0

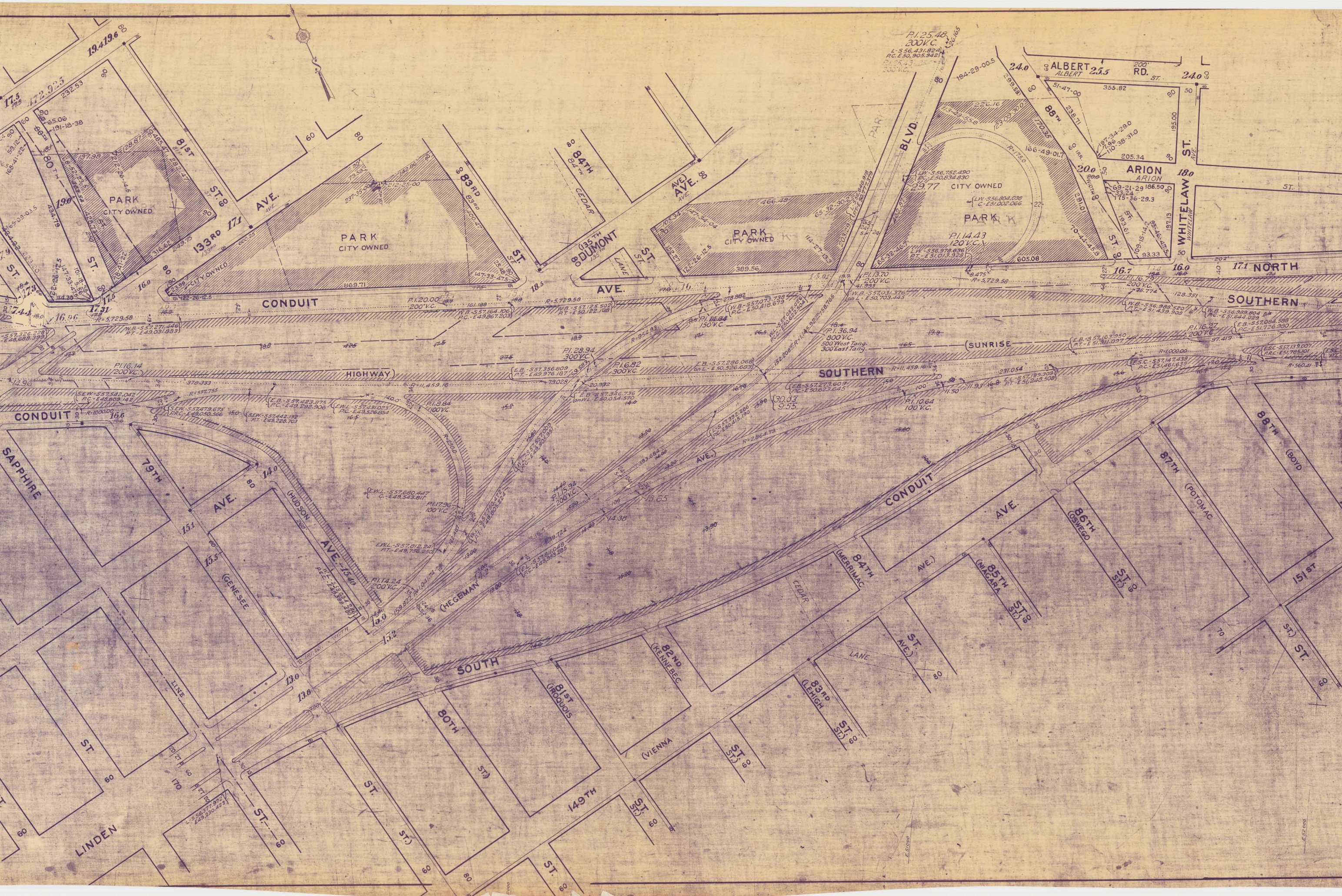
PARK
CITY OWNED
PARK
CITY OWNED
PARK
CITY OWNED
PARK
CITY OWNED
81ST
80TH
ST. 80
133RD AVE.
83RD ST.
84TH
CEDAR
135TH DUMONT AVE.
LANE
ST.
BLVD.
ALBERT RD.
ALBERT ST.
88TH
ARION
WHITELAW ST.
WHITELAW AVE.
NORTH
CONDUIT AVE.
SOUTHERN
(SUNRISE
HIGHWAY
SOUTHERN
CONDUIT
SAPPHIRE
79TH AVE.
(HUDSON AVE.
(GENESEE
LINE
(HEGEMAN
AVE.)
CONDUIT AVE.
SOUTH
84TH (MERRIMAC
CEDAR
85TH (NIAGARA ST.)
86TH (OSWEGO ST.)
87TH (POTOMAC
88TH (BOYD ST.)
151ST ST.
82ND (KENNEBEC
LANE
ST. AVE.
83RD (LEHIGH ST.)
(VIENNA ST.)
81ST (IROQUOIS
80TH ST.)
149TH ST.)
ST.
LINDEN
ST.
ST.
P.I. 25.48
200' V.C.
P.I. 20.00
200' V.C.
P.I. 16.14
200' V.C.
P.I. 28.94
300' V.C.
P.I. 16.82
300' V.C.
P.I. 13.70
200' V.C.
P.I. 14.43
120' V.C.
P.I. 36.94
800' V.C.
500' West Tang.
300' East Tang.
P.I. 16.27
200' V.C.
P.I. 13.84
100' V.C.
P.I. 10.64
100' V.C.
P.I. 17.36
100' V.C.
P.I. 15.94
200' V.C.
P.I. 14.24
200' V.C.
R = 5,729.58
R = 11,459.16
R = 1,000.00
29.77
30.33
9.55

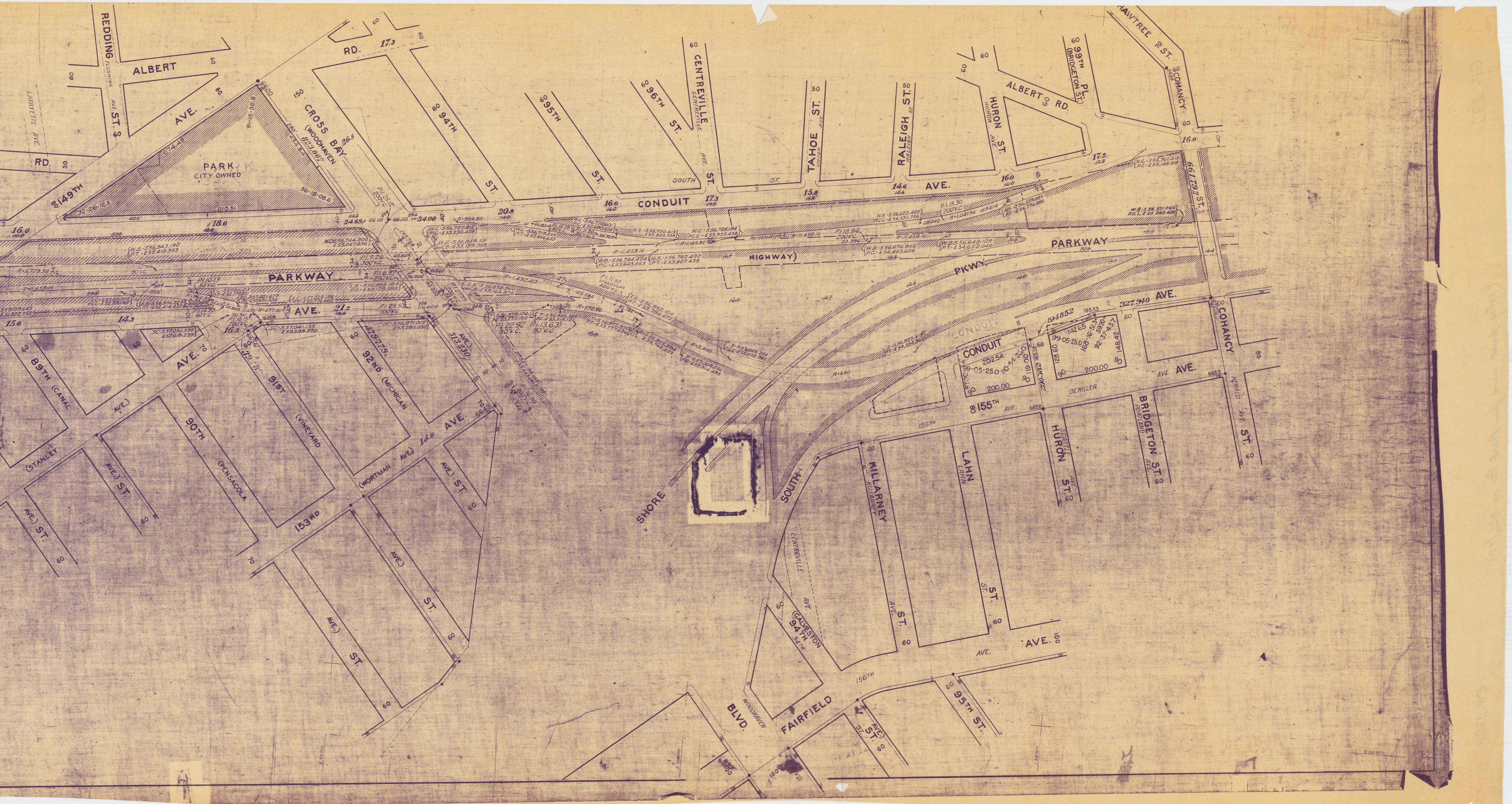
REDDING ST.
FLUSHING AVE.
LAFAYETTE AVE.
ALBERT AVE.
RD.
149TH
PARK
CITY OWNED
CROSS BAY (WOODHAVEN BLVD.)
RD.
94TH ST.
95TH ST.
96TH ST.
CENTREVILLE ST.
CENTREVILLE AVE.
SOUTH ST.
TAHOE ST.
UNION AVE.
RALEIGH ST.
HURON ST.
HURON AVE.
ALBERT RD.
99TH PL. (BRIDGETON ST.)
HAWTREE ST.
COHANCY ST.
CONDUIT AVE.
PARKWAY
HIGHWAY
PKWY.
AVE.
89TH (CANAL AVE.) ST.
(STANLEY AVE.) ST.
90TH (PENSACOLA AVE.) ST.
91ST (VINEYARD AVE.) ST.
92ND (MICHIGAN AVE.) ST.
(WORTMAN AVE.) 153RD AVE.
SHORE
SOUTH
CONDUIT
COHANCY ST.
DENGLER AVE.
155TH AVE.
HURON ST.
BRIDGETON ST.
PORTLAND AVE.
HERALD AVE.
KILLARNEY ST.
LAHN ST.
CENTREVILLE AVE.
94TH (GALVESTON AVE.)
156TH AVE.
WOODHAVEN BLVD.
FAIRFIELD AVE.
95TH ST.
ST.
327.940
16.0
17.3
20.8
18.6
14.6
15.8
17.2
21.2
14.3
15.6
14.0