CITY OF NEW YORK, BOROUGH OF QUEENS
OFFICE OF THE PRESIDENT
TOPOGRAPHICAL BUREAU

# MAP NO. 4770

SHOWING

## THE ELIMINATION, DISCONTINUING AND CLOSING OF

## 167TH STREET

BETWEEN POINTS 69 FEET AND 90 FEET NORTH OF 145TH DRIVE

## 145TH DRIVE

BETWEEN POINTS 72.63 FEET AND 101.64 FEET EAST OF 167TH STREET

## 146TH AVENUE

BETWEEN 175TH STREET AND A POINT 103.19 FEET WESTERLY THEREFROM

## 146TH ROAD

BETWEEN 175TH STREET AND A POINT 93.22 FEET WESTERLY THEREFROM

## ALONG WITH THE LAYOUT OF

## A TURNAROUND AREA

IN 145TH DRIVE ABOUT 320 FEET WEST OF 175TH STREET

## 167TH PLACE

FROM 146TH AVENUE TO 146TH ROAD

## THE WIDENING OF 147TH AVENUE

BETWEEN FARMERS BOULEVARD AND A POINT
ABOUT 200 FEET WESTERLY THEREFROM
AND

## SEWER EASEMENTS

INCLUDING

CHANGES IN STREET GRADES

DATED: FEBRUARY 18TH, 1983
REVISED: APRIL 22, 1988

SCALE: 1" = 80'

STANLEY RABIN P.E.
ENGINEER IN CHARGE
BOROUGH OF QUEENS

JAMES V. GOLIA P.E., E.S.J.
CONSULTING ENGINEER
BOROUGH OF QUEENS

DONALD R. MANES
PRESIDENT, BOROUGH OF QUEENS

Note: Revised April 22, 1988 to reduce the discontinuing and closing area of 167th Street in accordance with the Office of Management and Budget Report Dated September 23, 1987 and a memo from the Law Department Dated January 26, 1988

## NOTE

Indicates street line heretofore established and hereby retained.
Indicates street line hereby established.
Indicates street line heretofore established and hereby eliminated.
Indicates roadway and sidewalk treatment hereby established or heretofore established and retained.
Indicates line of street in use or as shown on approved subdivision maps.
190.04 Indicates dimension heretofore established and hereby retained.
~~118.48~~ Indicates dimension heretofore established and hereby eliminated.
190.04 Indicates dimension hereby established.
10.3 Indicates elevation heretofore established and hereby retained.
10.8 Indicates elevation hereby established.
~~11.1~~ Indicates elevation heretofore established and hereby eliminated.
70 Indicates tie-in distances to elevations heretofore established and hereby retained.
250 Indicates tie-in distances to an elevation hereby established or new tie-in distances to an elevation heretofore established.
~~180~~ Indicates a superseded tie-in distance or a tie-in distance to an elevation heretofore established and hereby eliminated.
Indicates sidewalk and roadway treatment dimension heretofore established and retained.
Indicates sidewalk and roadway treatment dimension hereby established.
Elevations apply to center line of streets unless otherwise indicated.
Elevations refer to Queens datum which is 2.725 feet above the U.S.C.&G. datum at Sandy Hook.

Indicates street area to be Discontinued and Closed.
Indicates sewer easement

I, Theodore H. Meekins Secretary of the Board of Estimate of the City of New York do hereby certify that this map is one of four similar maps adopted by the said Board of Estimate on the 15TH day of September 1983 CAL. NO. 30

Dated: New York 8/18/88

Secretary, Board of Estimate

APPROVED BY BOARD OF ESTIMATE
CALENDAR # 30
DATE 9-15-83

Computed by P.A. Drawn by M.T.
Compared by P.L. Comp. by R.G.D.

AREA = 15.50 FT

T.B.Q. NO. 4770 DCP 82041 2 MMQ

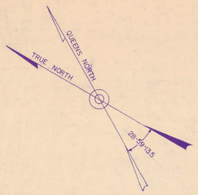


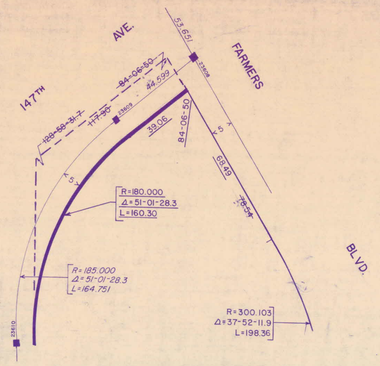


EXAGG. SKETCH "A"

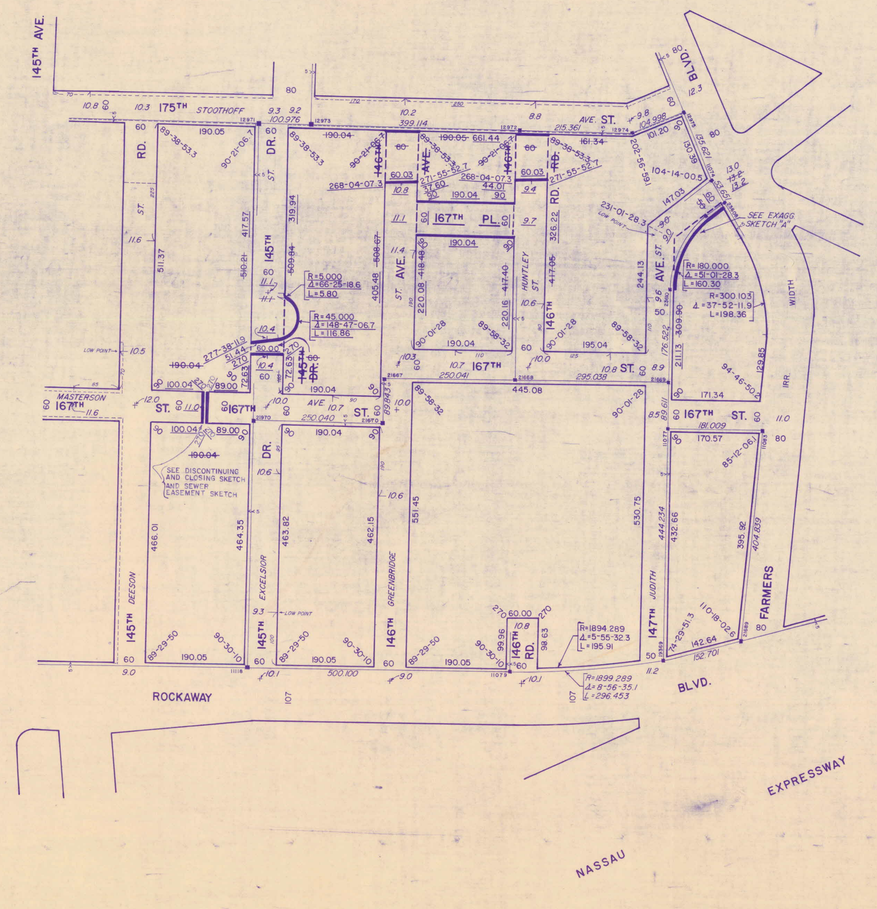


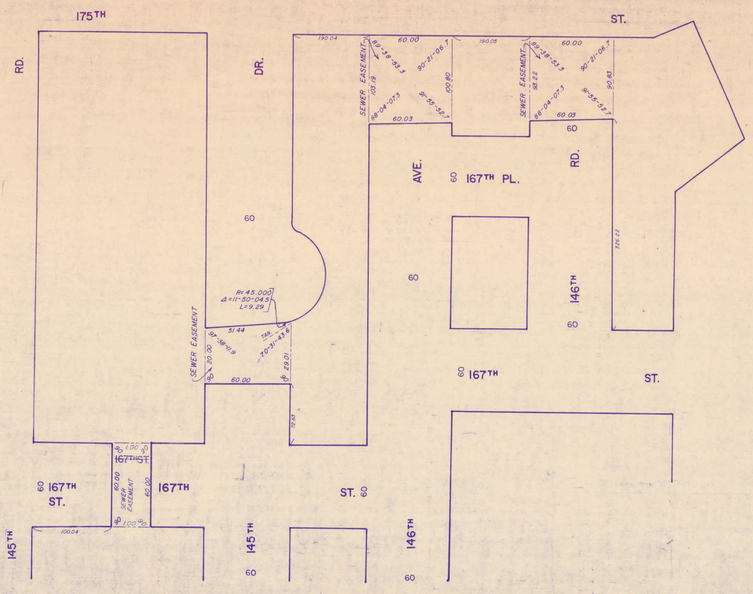


SEWER EASEMENTS
NOT TO SCALE

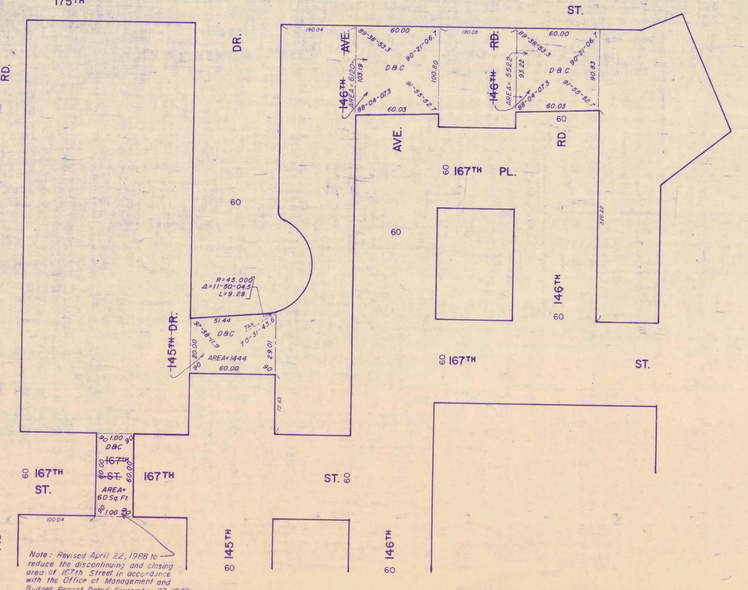


DISCONTINUING AND CLOSING (D.&C.)
NOT TO SCALE

F.S. 154
ALT. 4768
3429
3416
4272-7